

Visit  
*Zanesville*  
Muskingum County ★ Ohio

\$3

# Activity Book

Play, Learn and have Fun!



[www.visitzanesville.com](http://www.visitzanesville.com)

A large, light gray outline of the state of Ohio, centered on the page. Inside the outline, there is text and two horizontal lines for writing.

**MY NAME IS**

---

**I LEARNED ABOUT  
ZANESVILLE, OHIO  
ON MY TRIP!**


---

**(date)**

# Muskingum County Courthouse

The Muskingum County Courthouse is a historic building in Zanesville, Ohio. It was designed by T.B. Townsend and H. E. Myer, and built in 1877 with stone, brick, and slate in the Second Empire architecture style. The building is listed on the National Register of Historic Places and is located at 4th and Main Streets.

Through the holiday season, the Muskingum County Courthouse is the focal point of our town's "A Storybook Christmas". During this time, you can view a Music and Light show nightly which features over 5 million color combinations.







# BLAST OFF

with John Glenn




On February 20, 1962 John Glenn woke up, showered and ate a breakfast of steak, scrambled eggs, toast, orange juice and coffee. This day was a very important day for John Glenn. It was the day of the Mercury 6 launch. By the time the sun had come up John was dressed in his 20 pound space suit and prepared to get into the very snug space capsule. The engineers and scientists at Mission Control would guide John's journey from the ground although John was an excellent pilot and well prepared for this space journey.

John Glenn sat inside the Friendship 7 capsule at the tip of a 90 foot rocket used to propel the capsule into space. His good friend Scott Carpenter said to John, "Godspeed John Glenn," then at 9:47 A.M. the Friendship 7 blasted off into the sky.

Five minutes after liftoff the Friendship 7 entered its orbital path around the Earth. John would travel around the world 3 times in 88 minutes about 86,000 miles across the Atlantic Ocean, Africa, the Indian Ocean, Australia and the United States. John was the first American to eat in space. He squeezed applesauce into his mouth through a tube.

Nearly five hours after its launch, Friendship 7 fell toward Earth. The U. S. destroyer Noa spotted the Friendship 7 and picked up John Glenn hoisting him to the deck of the ship. It was a very happy day for John and all Americans who followed his flight.



## Across

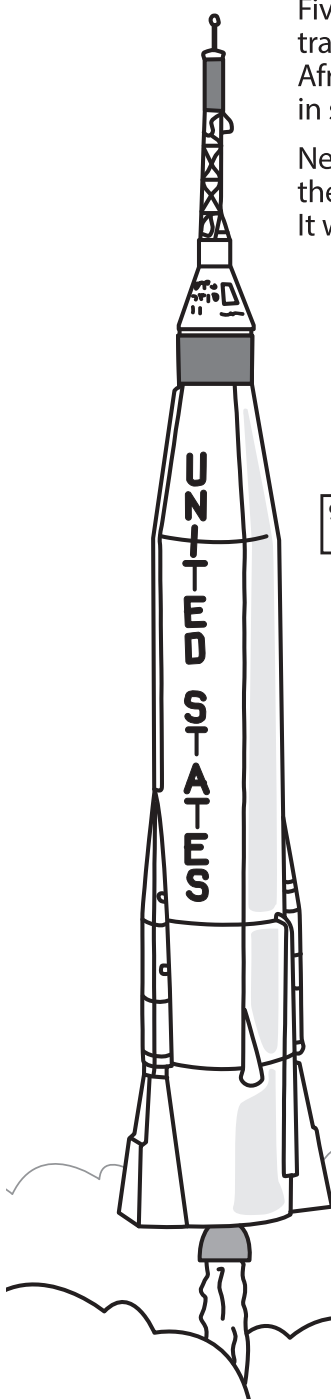
- 3 John's training in the military
- 8 Breakfast food
- 9 Specific type of space capsule
- 10 Breakfast drink
- 11 Food eaten by John in space
- 12 When John left the earth

## Down

- 1 Machine used to propel the capsule into space
- 2 Word spoken to John Glenn as he lifted off
- 4 Ship which rescued John in the Atlantic
- 5 Name of space craft John Glenn flew
- 6 Clothing worn in space
- 7 Path taken around the Earth

## The John & Annie Glenn Historic Site

72 W. Main Street, New Concord, Ohio 43762 | 740-826-3305  
May-Oct: Wed.-Sat. 10 a.m. to 5 p.m.; Sun. 1 p.m. to 5 p.m.  
Open to groups by appointment.



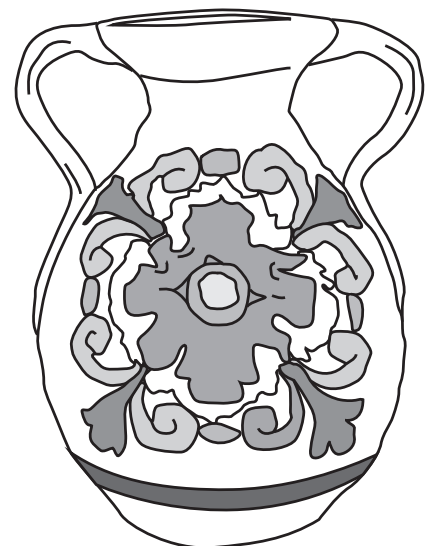
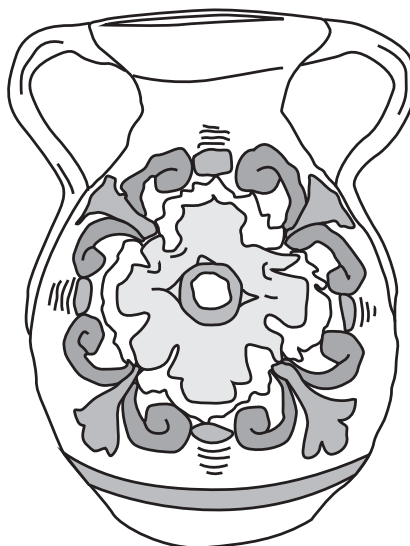
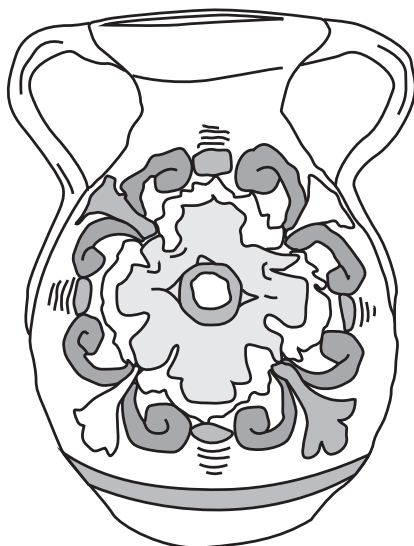
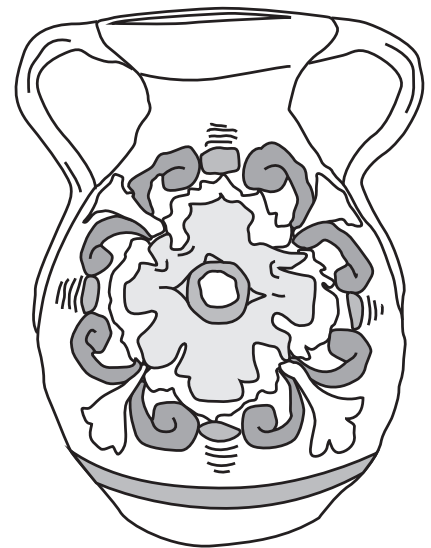
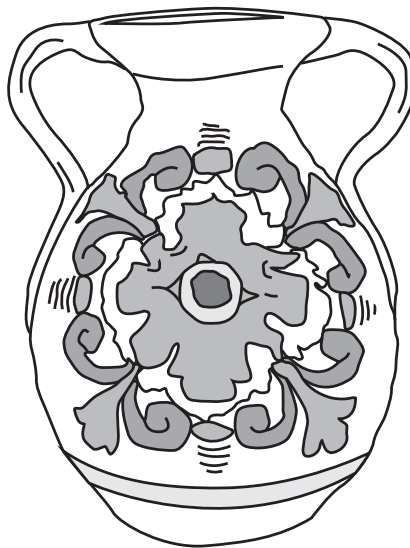
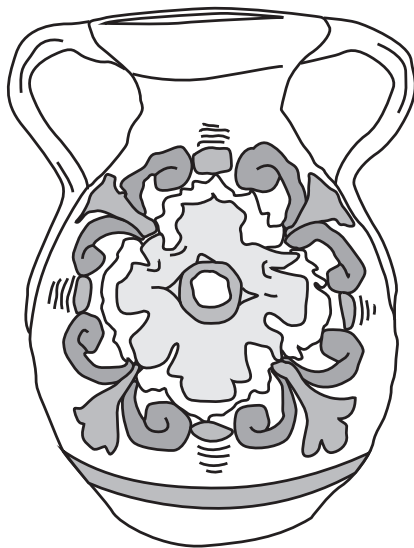


# -POTTERY-

In Southeastern Ohio, the raw material clay was taken from the ground by pioneers and farmers who used it to make practical household items. It soon grew into an entire industry with skilled craftsmen hand making and painting attractive dinnerware, delicate art pottery, sturdy stoneware crocks and decorative ceramic tile.

Today, pottery is still made in the community of Muskingum County and has become a proud symbol of our local heritage and culture; it has become our tradition.

**Can you tell which of these two pieces of pottery are identical?**



---

---

# THE LORENA STERNWHEELER


---

---

The Lorena Sternwheeler is moored at Zane's Landing Park at the West end of Market Street in Downtown Zanesville and offers excursions on the Muskingum River. She can carry 70 passengers and is 104 feet long, 17 feet wide, and weighs 59 tons. The hull is 68.5 feet and draws 2.5 feet of water.

The current Lorena Sternwheeler was introduced to Zanesville in 1976 for the bicentennial of the United States. Originally known as "Bryce M" in Pine Bluff, Arkansas, the boat was renamed "Lorena" after the sweetheart of a popular Civil War song written by Zanesville native Henry De Lafayette Webster. The boat navigated the Arkansas, Mississippi, Ohio and Muskingum Rivers during its two week journey to Zanesville.

**Navigate the Lorena Sternwheeler through the maze and get her safely back to Zane's Landing!**



Excursions on the Muskingum River from May through mid-October.  
Available for public rides, dinner cruises, lunch cruises and charters.

*Visit [www.visitzanesville.com](http://www.visitzanesville.com) or call for complete schedule.*

Zane's Landing Park • West end of Market St. • Zanesville, Ohio 43701 • (800) 743-2303

## Dr. Increase Mathews House Museum & Gardens



304 Woodlawn Avenue • Zanesville, Ohio 43701 • (740) 454-9500

Open May-Sept.: Wed.-Fri. 1 p.m. to 4 p.m.; Sat. 10 a.m. to 4 p.m. *Other hours by appointment.* **Circle the correct answer.**

# MYSTERIES AT THE MUSEUM

**INSTRUCTIONS:** Below are pictures of 9 artifacts on display at the Dr. Increase Mathews House and Stone Academy Museums. Read the description of each item and decide if it is TRUE or FALSE



1. This is an egg scale used to determine the "grade" of the egg.

**TRUE FALSE**



2. This piece of cypress wood with a hole in the middle is a remnant of Zanesville's first public water system dating back to the 1830s.

**TRUE FALSE**



3. A chair from Zanesville's famous Schults Opera House.

**TRUE FALSE**



4. This wreath is made of human hair tied on a wire.

**TRUE FALSE**



5. A spoon mold.

**TRUE FALSE**



6. This is a HECKLE. A series of heckles are used to prepare linen fibers for spinning.

**TRUE FALSE**



7. This device is called a stereoscope. It allowed users to view pictures in 3-D.

**TRUE FALSE**



8. Sometimes we find things in our museum that no one can identify. These bottles were in storage on the third floor of the Mathews House.

**TRUE FALSE**



9. This single-cylinder, walking beam steam engine was used to power the Del Norte, a 35 ft. "steam yacht" capable of carrying 30 passengers along on the scenic Muskingum River near Dresden.

**TRUE FALSE**



# The Stone Academy Historic Site and Museum



The Stone Academy is recognized by the National Parks Service and the National Underground Railroad Network to Freedom as a documented UGRR site. For more information visit: [www.muskingumhistory.org](http://www.muskingumhistory.org).

## The Stone Academy Historic Site and Museum

115 Jefferson Street • Zanesville, Ohio 43701

740-454-9500 • [www.muskingumhistory.org](http://www.muskingumhistory.org)

Hours: May-Sept., Wed.-Fri. 1:00 to 4:00; Sat. 10:00 to 4:00.  
Open year round by appointment.



## How much do you know about the Underground Railroad?

Choose the correct answer from the list below:

- \_\_\_ 1. The North Star. Fugitives followed it on their way north.
- \_\_\_ 2. Canada, which symbolized the land of freedom for fugitives.
- \_\_\_ 3. A person who was against slavery.
- \_\_\_ 4. A runaway slave - also called a Freedom Seeker.
- \_\_\_ 5. The Ohio River (the geographical divide between free and slave states).
- \_\_\_ 6. Safe houses, churches, or any place of safety along the route to freedom.
- \_\_\_ 7. A person who took slaves along the path to freedom.
- \_\_\_ 8. A person who helped fugitives know where to go and who would help them.
- \_\_\_ 9. Someone who is owned by another person and thought of as property.

- |                 |                   |              |
|-----------------|-------------------|--------------|
| A. Abolitionist | D. Drinking Gourd | G. Slave     |
| B. Agent        | E. Jordan River   | H. Station   |
| C. Conductor    | F. Promised Land  | I. Passenger |

## Underground Railroad Word Search

```

A S H T D V H Q D N D U O Q Y
R B T F F H L O E A V Q C V O
Z O O A O I O W S D A G E N T
R R T L T X I K I R Q G T W M
I R C C I I E R M O W J D F I
V B V X U T O B O J M N X W T
E Y G B A D I N R T A E Y V K
R V G F H E N O P L L V L Q J
G O U R D Q S O N K O A M C V
D R I N K I N G C I R L J B I
P P P D A F L X F L S S R S F
F I I F B O M D C U T T S N L
K J Z F S R E G N E S S A P S
O W E I R Q O M S L O G H F D
D F F Z J Q Z C C F E Z J V Z
    
```

### FIND THESE WORDS:

Abolitionist	Slave	Station
Agent	Land	Jordan
Promised	Drinking	River
Conductor	Gourd	Passenger

# CONESTOGA WAGONS


Conestoga wagons originally were used in Eastern Pennsylvania to haul goods from Conestoga to Philadelphia in the early 1700's. They had red painted wheels, with a blue body and a white canvas cover over the wagon.

Conestoga wagons came in various sizes, just like trucks today, some were used on farms like pick-up trucks and others were the tractor trailers of their time, large heavy duty wagons hauling goods west and east along the National Road. The large ones on the National Road were 14 to 16 feet long and able to haul 6 to 8 tons of goods being drawn by teams of oxen, mules or horses.

Since the lead animal was on the left, the wagon drivers would walk or ride on the left, this meant that if the driver needed to pass someone he would pass them on the left and drive on the right side of the road. This is thought to be how the custom of driving on the right hand side of the road began in the U. S. When going down a steep hill or if the wagon began moving too fast the driver could use a chain on the back wheel, called a wheel lock chain, so that it would no longer turn but begin to slide, slowing down the wagon so that it would not run over the team of animals.

Conestoga wagons were used extensively along the National Road during the 1800's as the major form of transportation for all goods needed in the West and fresh farm foods to fill the tables in the eastern cities.

**Color the wagon, and use your imagination to create your own unique background.**



## National Road & Zane Grey Museum

8850 East Pike  
Norwich, Ohio 43767  
Toll-Free: (800) 872-3143

**Hours**  
May–September, Wed.–Sat., 10 a.m. to 5 p.m.; Sun., 1 to 5 p.m.



# MAKE A MASK

## What you will need to create your own mask:

Scissors, a hole punch, some string, tape, and crayons or markers.

At the Zanesville Museum of Art there are many masks on display including this one made in Indonesia during the late 19th- and early 20th-Century. This handmade mask is carved from wood and decoratively painted to depict a beautiful Indonesian woman. Masks like this one are worn on the face and used in ceremonial dances. Although this mask depicts a young woman, masks can also depict animals and other fantastical creatures.

## What type of mask can you create?

### What to Do:

**Step 1** Decide whether your mask will depict a human, animal, or creative, fantastical creature.

**Step 2** Color your mask using an array of bright colors.

**Step 3** Cut out the mask on the outside black line. Then cut out the holes for the eyes and mouth.

**Step 4** Cover the circles on each side of the mask with clear tape. Put tape on both the front and the back of the paper.

**Step 5** Using a hole punch, punch out the circles to make holes on each side where you will attach your string.

**Step 6** Cut two 18-inch pieces of string. Tie the end of each piece of string through a hole on the side of the mask. Make sure your knot will not come out.

**Step 7** Try on your mask!

## ZANESVILLE MUSEUM of ART

620 Military Road  
Zanesville, Ohio 43701

(740) 452-0741  
[www.zanesvilleart.org](http://www.zanesvilleart.org)

### HOURS

Wednesday	10 am–5 pm
Thursday	10 am–7:30 pm
Friday	10 am–5 pm
Saturday	10 am–5 pm

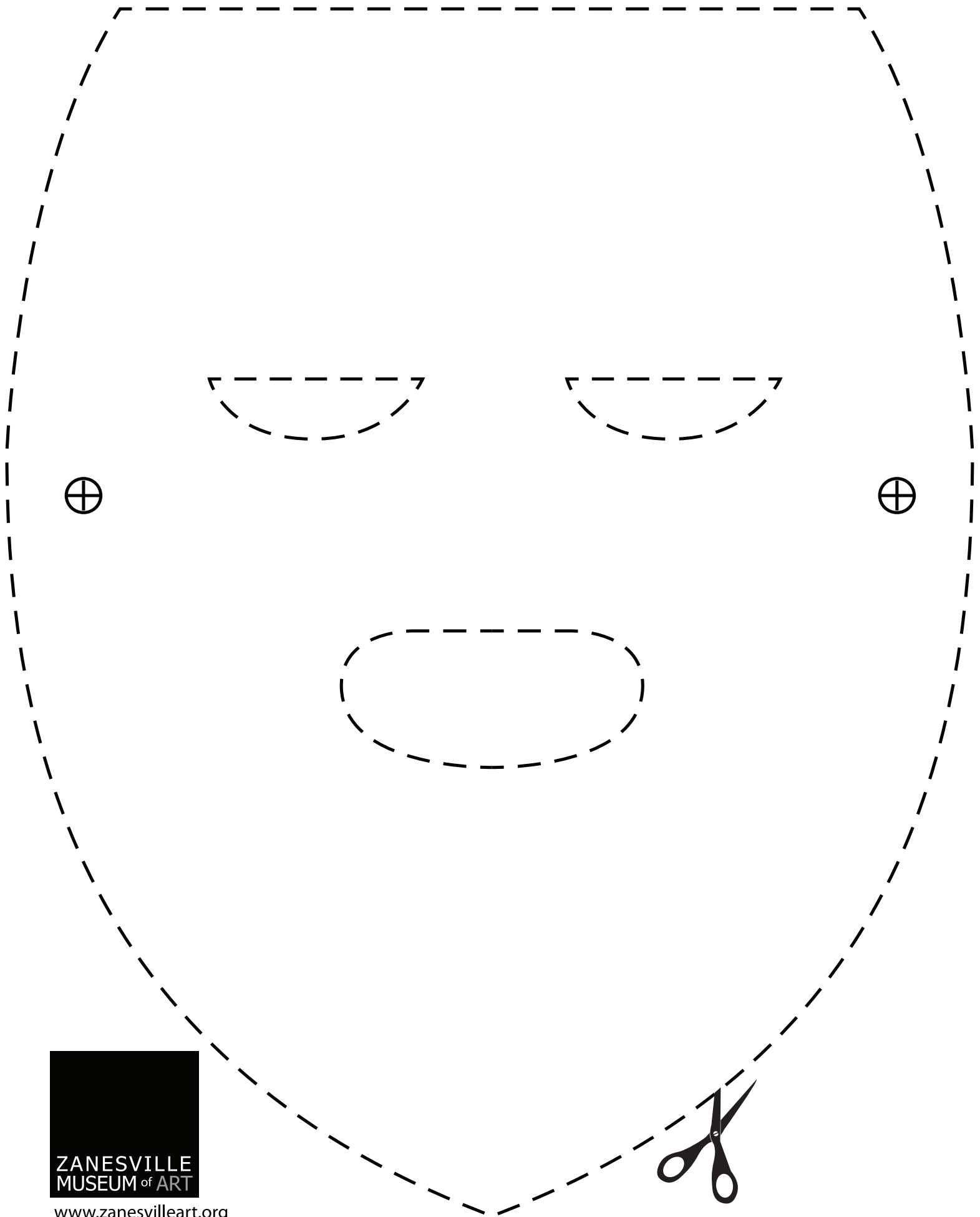
### ADMISSION

Adults	\$6
Young adults ages 10–18	\$4
Seniors ages 60 and over	\$4
Children ages 9 and under	Free
Thursday 5-7:30 pm	Free

### FREE ADMISSION!

Bring in your mask and receive free museum admission for your family.



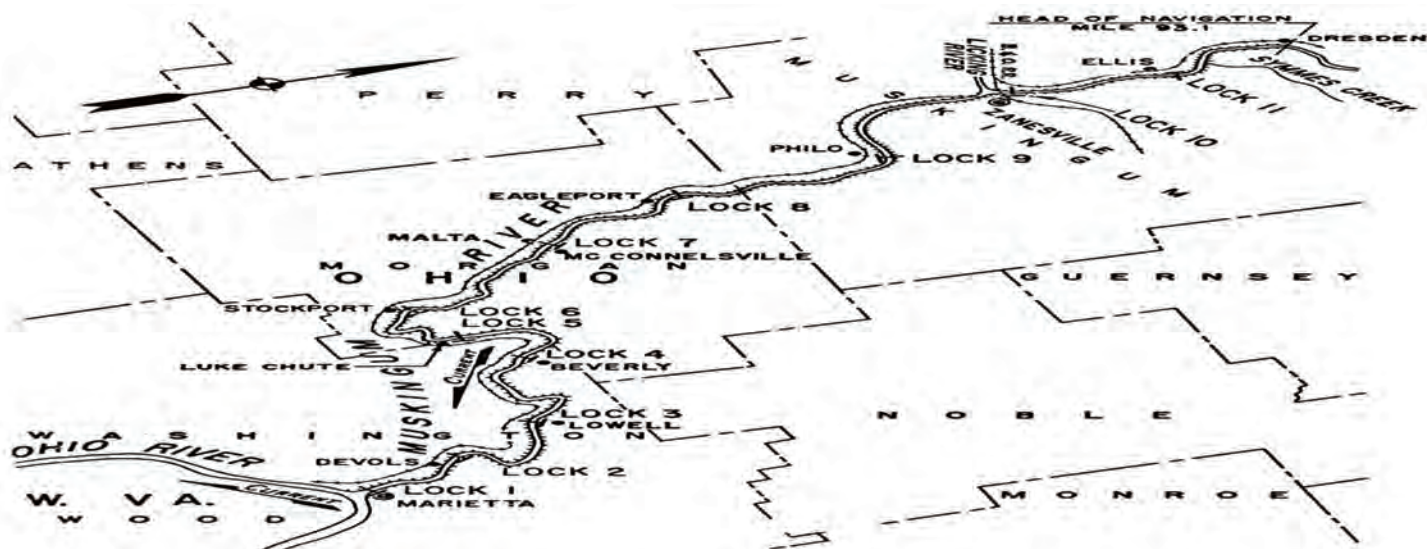


[www.zanesvilleart.org](http://www.zanesvilleart.org)

# MUSKINGUM RIVER WORD FIND

R P J Z P O N T O O N E M E N A I D T L V S G I R M  
 A Q K S C G T H N P S H A M R O C K S H M T S M C R  
 S W L U M Z K F J B A P R O L Y A T H Y A E I C Z G  
 D R O M A E L L I S S C D K Q R E T S A E R O Z H K  
 F E P M Y J T N R O T K J M R I X D R Z R N H Y T I  
 G M Y E R H N K L A O B E V E R L Y E S N W Y M C J  
 L U G R L I X S I U C L F C U T S Y N E N H T I A V  
 E S B Y E A K A Y A K A F D S Y D I L F V E R K N A  
 P K W S J D O F D T E S N I B O E S R G W E E E O L  
 R I E H L F D K S E P S R E D I V T J U Q L R V E L  
 E N R I T L U H X Z O F H H T I O Y Z J Z E Q B S K  
 C G O F O U R N E A R C L O L E L S A R E R U C K L  
 H U N S D O F K V N T O I L N R A X N E J N S M Q O  
 A M N R R A I N B E W S E K E T L C I Z L R S E W W  
 U E I G T L H M I S M N R J F D K S R X G L T O E E  
 N S R C E O T D H V N W O P S R E W R H S I E I R L  
 R R I V E R N B L I O D Y I D R M B O A T S K B T L  
 G E I H E E F N G L R R Y P T J N M K A S I S A H W  
 M A L O J N G U G L Y A A Q E A B S E L H K A S J A  
 A P I Z E A Q E T E P L M R G P T W B L O I B S E Q  
 S A E B R D N E D I H B E F T A T I Y D W S S B Q U  
 W R S K N L U K E C H U T E C B E K P Y L H I O Z M  
 P K O J I I R T M P R O D K S R E V D I F D N A H B  
 I W P H N L Y I U A A O F M A I O T A Z C G R T T R  
 T A Y G S T S T A T E P A R K S P E E L H E M Y J E  
 Z Y G F S G U S N U K I H O Q T Q S S D L F R H H L  
 I O R K N F W O U I F L E L C E A R G N C E R P G L  
 U K C I I T T C N G F P H I L O S B P K K I Y A F A  
 K O R A H R A C H Y X G K F A I D S H A S A W G D M  
 L P D Q G A A E X E C F L H M O F F I J A V Q B E U  
 S W E R T Y B R F I S H I N G H J K L Z X C V M L M



MUSKINGUM  
 PONTOON  
 RIVER  
 VALLEYGEM  
 PARKWAY  
 STERNWHEELER  
 LOCKS  
 CANOE  
 BOATS  
 KAYAK  
 ELLIS  
 BASSBOAT  
 ZANESVILLE  
 SUMMER  
 PHILO  
 FUN  
 ROKEBY  
 LORENA  
 MCCONNELSVILLE  
 FISHING  
 STOCKPORT  
 STATEPARKS  
 LUKECHUTE  
 BEVERLY  
 LOWELL  
 DEVOLA



# The Letter Bridges

We have two different letter shaped bridges in Muskingum County.

**Connect the dots to reveal which letters  
these two bridges are shaped after!**



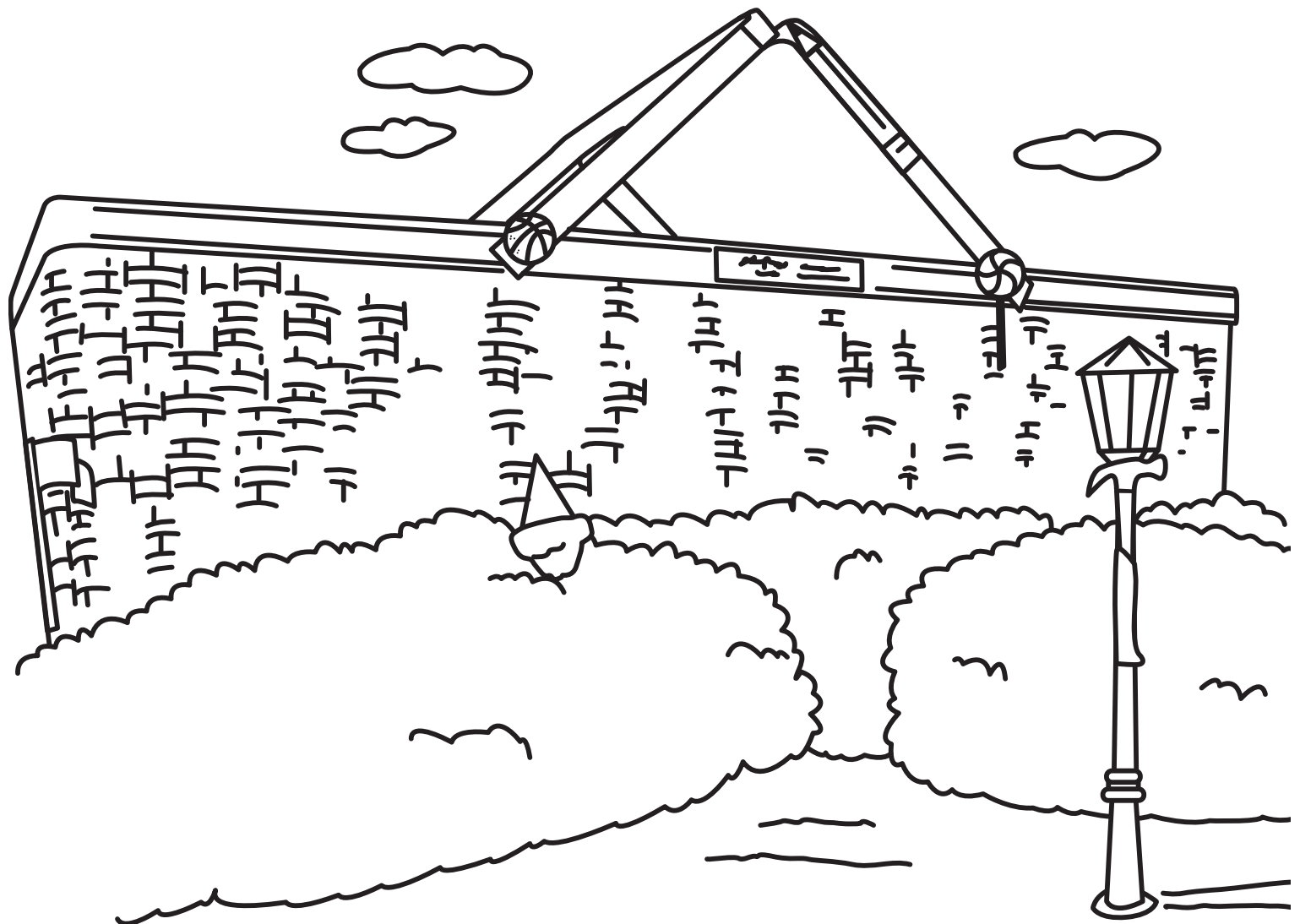


# WORLD'S LARGEST BASKET

The World's Largest Basket is located in Dresden, Ohio where basket making is a tradition. The Basket was featured in the Guinness Book of World Records in 1990.

Located at the corner of 5th and Main Dresden, OH 43842

Can you find the items hidden in the picture?



hammer



pencil



basketball



ice cream  
cone



flag



lollipop

# Historic Artwall

– John McIntire Library

The Historic Artwall is a “rubbing” wall depicting the proud history of Zanesville, Ohio and Muskingum County.

21 historic images created by artist DeBorah Goletz are surrounded by handmade ceramic tiles depicting foliage from the Ohio buckeye tree. The images and information create a historic timeline from 1700 –1997.

Make your own rubbing while visiting Zanesville-Muskingum County. Simply visit the Children’s Desk inside John McIntire Library. We’ll provide paper, tape, crayons and instructions. Draw back and forth with a crayon using diagonal strokes. The more pressure you apply, the better your image will come out. Take your rubbing home as a piece of our history and a souvenir of your visit to the area. It’s fun, free and for the entire family! John McIntire Library is open Monday through Friday 10 a.m. to 8 p.m.; Friday and Saturday 9:30 a.m. to 6 p.m.

## **Read the tiles on the Art Wall to find the answer to these questions on the Historic Artwall!**

1. In what year did the Muskingum River flood the 4th Y Bridge?  
**A.** 1897      **B.** 1908      **C.** 1913      **D.** 1934
2. What famous Zanesville author wrote countless novels and short stories about the American West?  
**A.** Ebenezer Zane      **B.** Zane Grey      **C.** John McIntire      **D.** Jonathan Zane
3. What is the name of the trail cut from Wheeling, WV to Maysville, KY in 1797?  
**A.** Zane’s Trace      **B.** National Road      **C.** McIntire Trail      **D.** Putnam Path
4. In what year did Zanesville celebrate its bicentennial?  
**A.** 2001      **B.** 1979      **C.** 1988      **D.** 1997
5. The third Y Bridge was:  
**A.** Made of concrete held tracks for electric streetcars  
**B.** A covered wooden structure
6. The first steamship to visit Zanesville on the Muskingum River was the:  
**A.** Lorena      **B.** Valley Gem      **C.** Rufus Putnam
7. In the late 1800’s Zanesville became best known for:  
**A.** Ceramic Tiles      **B.** Y Bridge      **C.** Pottery
8. Zanesville was the second capital of Ohio.  
**A.** True      **B.** False
9. What company operated the first train to come to Zanesville in 1852?  
**A.** B & O Rail Road      **B.** Central Ohio Rail Road Co.      **C.** B, Z & C Rail Co.
10. What does Muskingum River mean?  
**A.** Moose River      **B.** Elk Eye River



## John McIntire Library

220 North Fifth Street  
Zanesville, Ohio 43701

(740) 453-0391

Hours: Mon.–Sat. 9:30 a.m. to 8 p.m.; Sun. 1 to 5 p.m. (June – Aug.)





# SOLVE THE MAZE

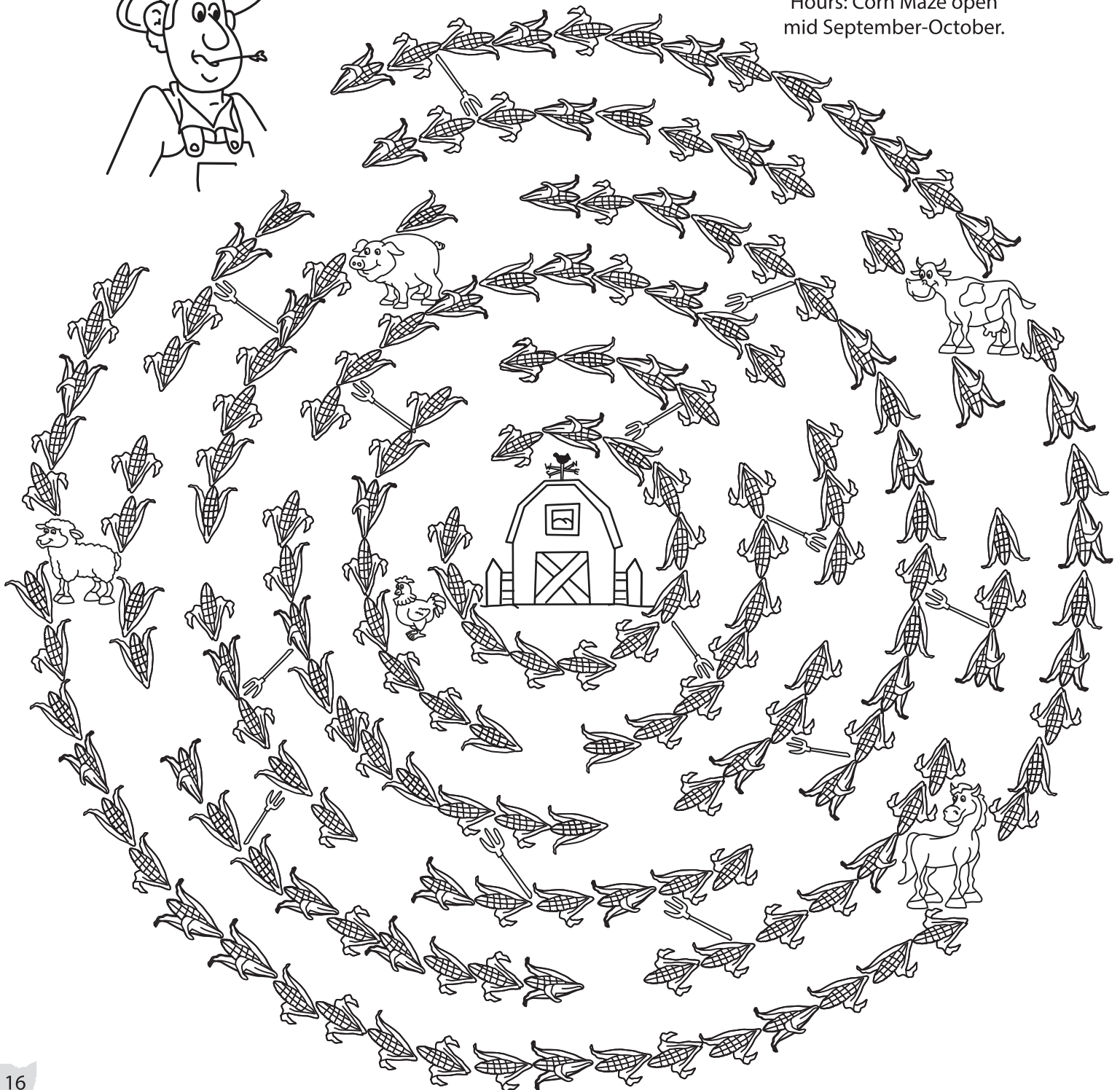
Agriculture is Muskingum County's #1 industry. Old McDonald's trying to find his barn and needs your help navigating through the cornfield. The farmer must visit each animal before reaching the barn. Keep away from the pitchforks!



3100 Adamsville Road, Zanesville, OH 43701


740-452-4858 • [www.mcdonaldsgreenhouse.com](http://www.mcdonaldsgreenhouse.com)

Hours: Corn Maze open  
mid September-October.





# RHINOS AT THE WILDS




**SOUTHERN WHITE RHINOS ARE FROM SOUTHERN AFRICA AND ARE TWO-HORNED GRAZERS (GRASS EATERS), WITH A STRONG SENSE OF SMELL, BUT POOR EYESIGHT. *THE WILDS* IS THE ONLY KNOWN FACILITY OUTSIDE OF AFRICA WHERE FIFTH-GENERATION WHITE RHINOS ARE BEING BORN!**

***THE WILDS* IS ONE OF THE LARGEST CONSERVATION CENTERS IN NORTH AMERICA. LOCATED ON NEARLY 10,000 ACRES, IT IS HOME TO RARE AND ENDANGERED SPECIES FROM AROUND THE WORLD, AND TO HUNDREDS OF NATIVE SPECIES. THE MISSION OF *THE WILDS* IS TO ADVANCE CONSERVATION THROUGH SCIENCE, EDUCATION AND PERSONAL EXPERIENCE. *THE WILDS* IS OPEN FROM MAY - OCTOBER FOR UNIQUE SAFARI TOURS AND FOR ADDITIONAL VISITOR ACTIVITIES.**

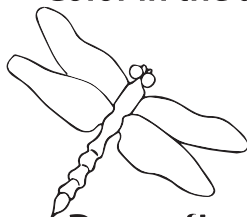
# Let's Go WILD!

Muskingum County is full of wild animals. From our backyards to deep in our recreation areas and state parks, you can find them almost anywhere.

Color in the animal when you spot it!



**Black Crow**




**Dragonfly**



**Mourning Dove**



**Squirrel**




**Bluegill or Sunfish**




**White-Tailed Deer**




**Red-Tailed Hawk**



**American Robin**



**Cottontail Rabbit**



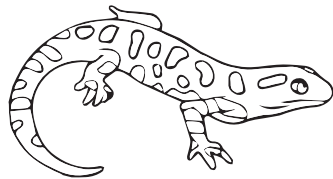
**Canadian Goose**



**Turkey Vulture**



**Monarch Butterfly**




**Salamander**




**Bat**




**Blue Jay**




**Crayfish**



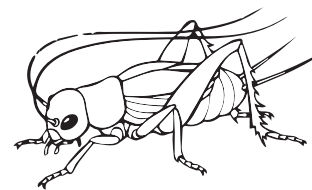
**Wild Turkey**



**Box Turtle**



**Catfish**



**Field Cricket**



**Opossum**




**Red Fox**




**Raccoon**



**Striped Skunk**



**Largemouth Bass**



**Bullfrog**



**Great Blue Heron**



**Honey Bee**

# Alphabet Challenge



Write down the name of something special that you see as you travel through Muskingum County.

Give yourself 1 point for every item and 3 bonus points if you find the items listed below.

<b>A</b> _____	<b>J</b> _____	<b>S</b> _____
<b>B</b> _____	<b>K</b> _____	<b>T</b> _____
<b>C</b> _____	<b>L</b> _____	<b>U</b> _____
<b>D</b> _____	<b>M</b> _____	<b>V</b> _____
<b>E</b> _____	<b>N</b> _____	<b>W</b> _____
<b>F</b> _____	<b>O</b> _____	<b>X</b> _____
<b>G</b> _____	<b>P</b> _____	<b>Y</b> _____
<b>H</b> _____	<b>Q</b> _____	<b>Z</b> _____
<b>I</b> _____	<b>R</b> _____	

## \*\*\*\*\* BONUS ITEMS \*\*\*\*\*

AMERICAN FLAG  
COURTHOUSE

DILLON LAKE  
LONGABERGER BASKET

MUSKINGUM RIVER  
VASE IN PLACE

# Do You See What I See?

Play a game of downtown I-spy. Color in the squares of the attractions that you see.


Native American Bronze Sculpture	The Muskingum River	A Fire Escape Ladder	A Zanesville Police Officer
Grain Silo	A Food Truck	A Restaurant	Sculpture with John Glenn
Train Track	A Building with a Slate Roof	The Muskingum River	A Lightpost Banner
Billboard	A Hotel	Sculpture of Children with Books	The Welcome Center
Metal Train Bridge	The Masonic Temple	A Bicycle	A Florist
Stained Glass Window	City Hall	A Gym	A Walking/Biking Trail
Park Bench	Train Cars	An Ohio Flag	A Picnic Table
Flower Pot	The Y Bridge	A Neon Sign	A Longaberger Basket
The Lorena	A Large Vase	A Six Story Building	Interstate Highway I-70
One Way Sign	A Historical Marker Sign	A Fire Station	A Brewery
Giant Clock	West 40 Sign	A Theatre	A Scenic Overlook
American Flag	Secrest Auditorium	Church with Red Door	Mosaic Tiles
Brick Storefront	A Wall Mural Painting	A Library	A Caboose
Antiques Sign	Sculpture of Children with Books	An Art Studio	A Bus Station
A Bank	A Deli	Downtown Zanesville Sign	An Art Gallery
The Courthouse	A Car Dealership	A Train Crossing	A Music Store



# I-Spy

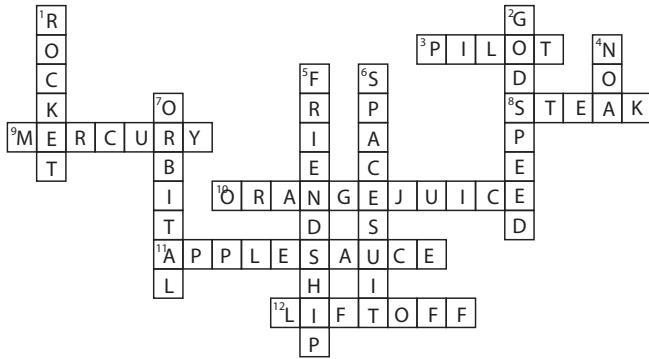
with my little eyes...

Color in the objects that you see.







page 3



page 4



page 5



page 6

1. T
2. T
3. T
4. T
5. T
6. T
7. T
8. T
9. T

page 7


Underground Railroad  
Word Search

1. D
2. F
3. A
4. I
5. E
6. H
7. C
8. B
9. G




page 11

MUSKINGUM RIVER WORD FIND




page 12

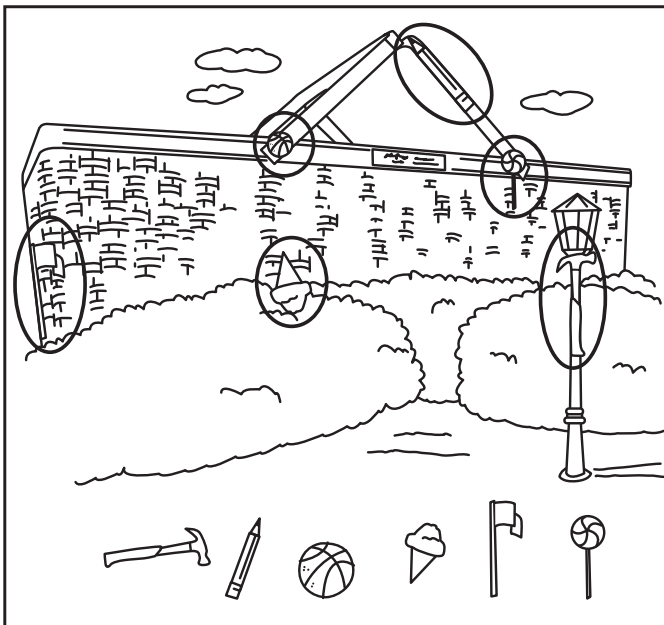
"Y"



"S"



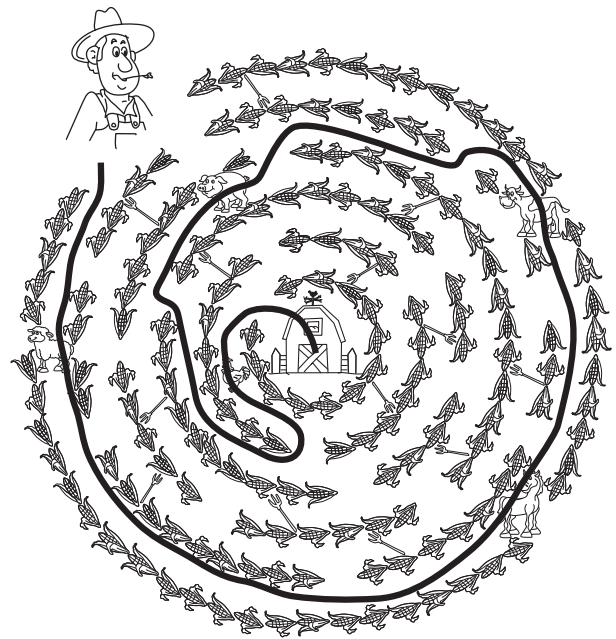
page 13




page 14

1. C
2. B
3. A
4. D
5. B
6. C
7. A
8. A
9. B
10. B

page 16



page 17





Visit  
*Zanesville*  
Muskingum County ★ Ohio



Zanesville-Muskingum County Convention & Visitors Bureau

205 N. Fifth St. / Zanesville, OH 43701

740.455.8282 / 1.800.743.2303

[www.visitzanesville.com](http://www.visitzanesville.com)



*Don't forget to get your  
Zanesville-Muskingum County  
Visitors Guide today!*