

Visit
Zanesville
Muskingum County Ohio

Activity Book

Play, Learn and have Fun!

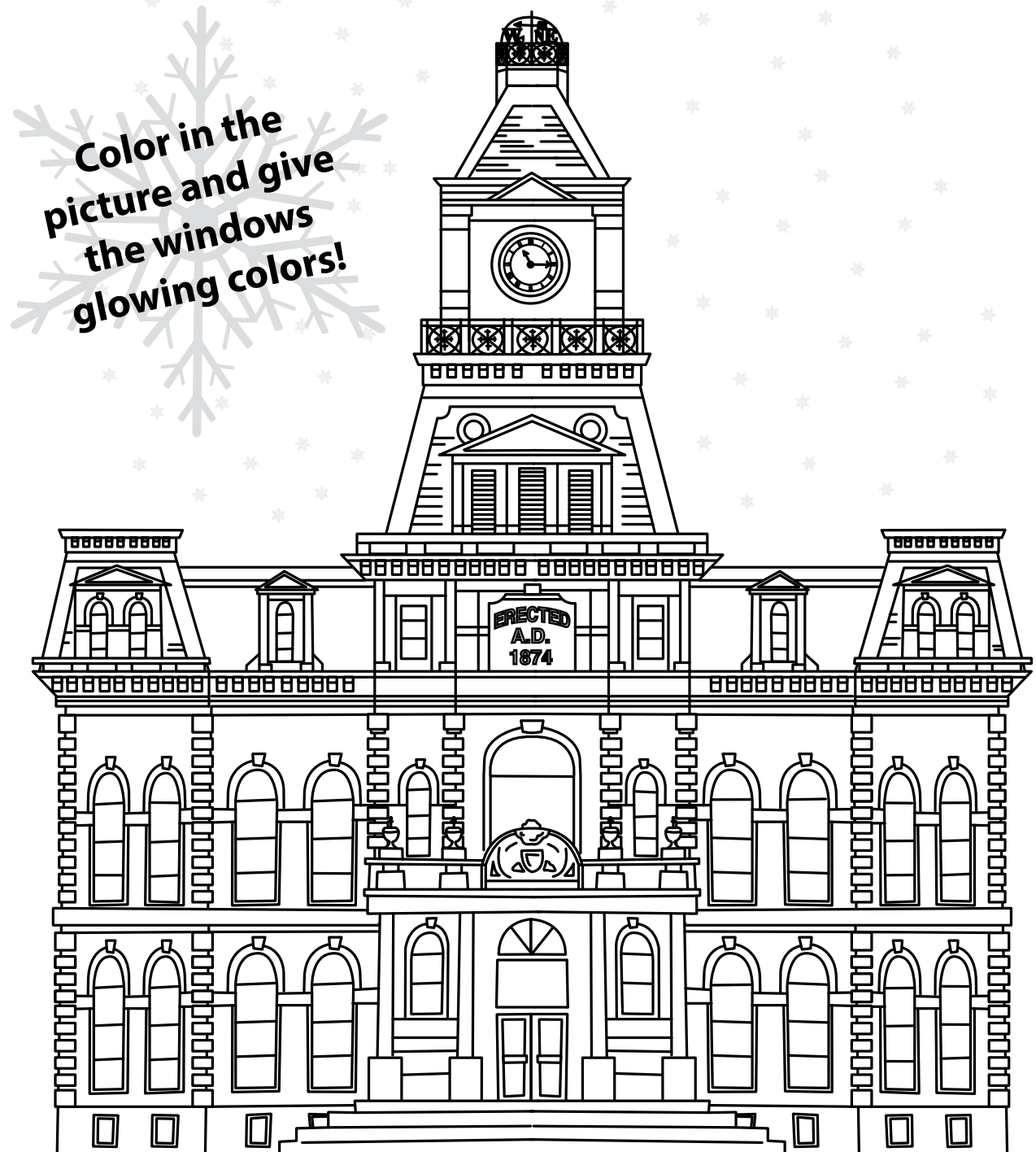


www.visitzanesville.com

Muskingum County Courthouse

The Muskingum County Courthouse is a historic building in Zanesville, Ohio. It was designed by T.B. Townsend and H. E. Myer, and built in 1877 with stone, brick, and slate in the Second Empire architecture style. The building is listed on the National Register of Historic Places and is located at 4th and Main Streets.

Through the holiday season, the Muskingum County Courthouse is the focal point of our town's "A Storybook Christmas." During this time, you can view a Music and Light show nightly which features over 5 million color combinations.



Color in the picture and give the windows glowing colors!

BLAST OFF


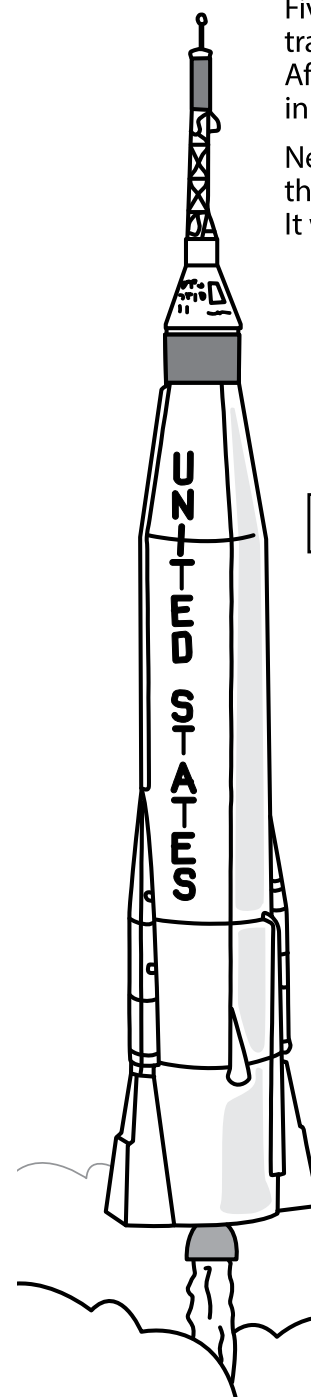
with John Glenn

On February 20, 1962 John Glenn woke up, showered and ate a breakfast of steak, scrambled eggs, toast, orange juice and coffee. This day was a very important day for John Glenn. It was the day of the Mercury 6 launch. By the time the sun had come up John was dressed in his 20 pound space suit and prepared to get into the very snug space capsule. The engineers and scientists at Mission Control would guide John's journey from the ground although John was an excellent pilot and well prepared for this space journey.

John Glenn sat inside the Friendship 7 capsule at the tip of a 90 foot rocket used to propel the capsule into space. His good friend Scott Carpenter said to John, "Godspeed John Glenn," then at 9:47 A.M. the Friendship 7 blasted off into the sky.

Five minutes after liftoff the Friendship 7 entered its orbital path around the Earth. John would travel around the world 3 times in 88 minutes about 86,000 miles across the Atlantic Ocean, Africa, the Indian Ocean, Australia and the United States. John was the first American to eat in space. He squeezed applesauce into his mouth through a tube.

Nearly five hours after its launch, Friendship 7 fell toward Earth. The U. S. destroyer Noa spotted the Friendship 7 and picked up John Glenn hoisting him to the deck of the ship. It was a very happy day for John and all Americans who followed his flight.



Across

- 3 John's training in the military
- 8 Breakfast food
- 9 Specific type of space capsule
- 10 Breakfast drink
- 11 Food eaten by John in space
- 12 When John left the earth

Down

- 1 Machine used to propel the capsule into space
- 2 Word spoken to John Glenn as he lifted off
- 4 Ship which rescued John in the Atlantic
- 5 Name of space craft John Glenn flew
- 6 Clothing worn in space
- 7 Path taken around the Earth


The John & Annie Glenn Historic Site
72 W. Main Street, New Concord, Ohio 43762 | 740-826-3305
johnandannieglennmuseum.org

• POTTERY •

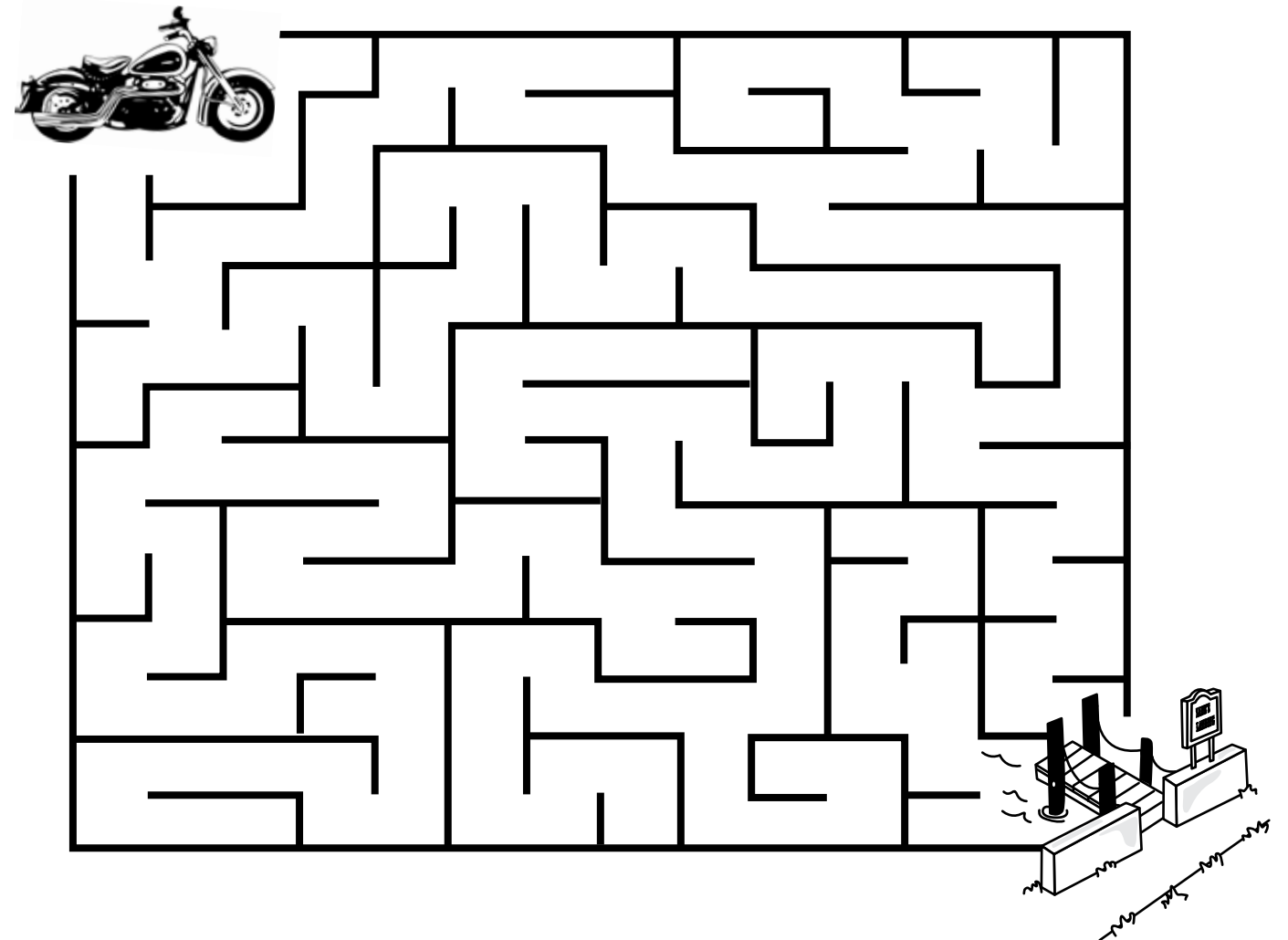
In Southeastern Ohio, the raw material clay was taken from the ground by pioneers and farmers who used it to make practical household items. It soon grew into an entire industry with skilled craftsmen hand making and painting attractive dinnerware, delicate art pottery, sturdy stoneware crocks and decorative ceramic tile.

Today, pottery is still made in the community of Muskingum County and has become a proud symbol of our local heritage and culture; it has become our tradition.

Can you tell which of these two pieces of pottery are identical?



It is no secret that Southeastern Ohio contains the most beautiful and remote lands that Ohio has to offer. Within the heart of the deep forests and rolling farmlands lies the legendary Triple Nickel. The Triple Nickel is a 62-mile route along Ohio S.R. 555 that is guaranteed to stimulate your inner biker. Awaken your senses with hundreds of twists, tight turns, elevation changes and unparalleled scenery. Start or end your trip in Zanesville-Muskingum County today!



Dr. Increase Mathews House Museum & Gardens



304 Woodlawn Avenue • Zanesville, Ohio 43701 • (740) 454-9500

MYSTERIES AT THE MUSEUM

INSTRUCTIONS: Below are pictures of 9 artifacts on display at the Dr. Increase Mathews House and Stone Academy Museums. Read the description of each item and decide if it is TRUE or FALSE

Circle the correct answer.

The Stone Academy Historic Site and Museum



NATIONAL
UNDERGROUND RAILROAD
NETWORK TO FREEDOM

The Stone Academy is recognized by the National Parks Service and the National Underground Railroad Network to Freedom as a documented UGRR site. For more information visit: www.muskingumhistory.org.



The Stone Academy Historic Site and Museum
115 Jefferson Street • Zanesville, Ohio 43701
740-454-9500 • www.muskingumhistory.org
Open year round by appointment.



1. This is an egg scale used to determine the "grade" of the egg.

TRUE FALSE

2. This piece of cypress wood with a hole in the middle is a remnant of Zanesville's first public water system dating back to the 1830s.

TRUE FALSE

3. A chair from Zanesville's famous Schultz Opera House.

TRUE FALSE



4. This wreath is made of human hair tied on a wire.

TRUE FALSE



5. A spoon mold.

TRUE FALSE



6. This is a HECKLE. A series of heckles are used to prepare linen fibers for spinning.

TRUE FALSE



7. This device is called a stereoscope. It allowed users to view pictures in 3-D.

TRUE FALSE



8. Sometimes we find things in our museum that no one can identify. These bottles were in storage on the third floor of the Mathews House.

TRUE FALSE



9. This single-cylinder, walking beam steam engine was used to power the Del Norte, a 35 ft. "steam yacht" capable of carrying 30 passengers along on the scenic Muskingum River near Dresden.

TRUE FALSE



How much do you know about the Underground Railroad?

Choose the correct answer from the list below:

- ___ 1. The North Star. Fugitives followed it on their way north.
- ___ 2. Canada, which symbolized the land of freedom for fugitives.
- ___ 3. A person who was against slavery.
- ___ 4. A runaway slave - also called a Freedom Seeker.
- ___ 5. The Ohio River (the geographical divide between free and slave states).
- ___ 6. Safe houses, churches, or any place of safety along the route to freedom.
- ___ 7. A person who took slaves along the path to freedom.
- ___ 8. A person who helped fugitives know where to go and who would help them.
- ___ 9. Someone who is owned by another person and thought of as property.

- | | | |
|------------------------|--------------------------|---------------------|
| A. Abolitionist | D. Drinking Gourd | G. Slave |
| B. Agent | E. Jordan River | H. Station |
| C. Conductor | F. Promised Land | I. Passenger |

Underground Railroad Word Search

A S H T D V H Q D N D U O Q Y
R B T F F H L O E A V Q C V O
Z O O A O I O W S D A G E N T
R R T L T X I K I R Q G T W M
I R C C I I E R M O W J D F I
V B V X U T O B O J M N X W T
E Y G B A D I N R T A E Y V K
R V G F H E N O P L L V L Q J
G O U R D Q S O N K O A M C V
D R I N K I N G C I R L J B I
P P P D A F L X F L S S R S F
F I I F B O M D C U T T S N L
K J Z F S R E G N E S S A P S
O W E I R Q O M S L O G H F D
D F F Z J Q Z C C F E Z J V Z

FIND THESE WORDS:

Abolitionist	Slave	Station
Agent	Land	Jordan
Promised	Drinking	River
Conductor	Gourd	Passenger

CONESTOGA WAGONS


Conestoga wagons originally were used in Eastern Pennsylvania to haul goods from Conestoga to Philadelphia in the early 1700's. They had red painted wheels, with a blue body and a white canvas cover over the wagon.

Conestoga wagons came in various sizes, just like trucks today, some were used on farms like pick-up trucks and others were the tractor trailers of their time, large heavy duty wagons hauling goods west and east along the National Road. The large ones on the National Road were 14 to 16 feet long and able to haul 6 to 8 tons of goods being drawn by teams of oxen, mules or horses.

Since the lead animal was on the left, the wagon drivers would walk or ride on the left, this meant that if the driver needed to pass someone he would pass them on the left and drive on the right side of the road. This is thought to be how the custom of driving on the right hand side of the road began in the U. S. When going down a steep hill or if the wagon began moving too fast the driver could use a chain on the back wheel, called a wheel lock chain, so that it would no longer turn but begin to slide, slowing down the wagon so that it would not run over the team of animals.

Conestoga wagons were used extensively along the National Road during the 1800's as the major form of transportation for all goods needed in the West and fresh farm foods to fill the tables in the eastern cities.

Color the wagon, and use your imagination to create your own unique background.



National Road & Zane Grey Museum

8850 East Pike • Norwich, Ohio 43767
Toll-Free: (800) 872-3143



blank mask
on back
of page

MAKE A MASK

What you will need to create your own mask:

Scissors, a hole punch, some string, tape, and crayons or markers.

At the Zanesville Museum of Art there are many masks on display including this one made in Indonesia during the late 19th- and early 20th-Century. This handmade mask is carved from wood and decoratively painted to depict a beautiful Indonesian woman. Masks like this one are worn on the face and used in ceremonial dances. Although this mask depicts a young woman, masks can also depict animals and other fantastical creatures.

What type of mask can you create?

What to Do:

Step 1 Decide whether your mask will depict a human, animal, or creative, fantastical creature.

Step 2 Color your mask using an array of bright colors.

Step 3 Cut out the mask on the outside black line. Then cut out the holes for the eyes and mouth.

Step 4 Cover the circles on each side of the mask with clear tape. Put tape on both the front and the back of the paper.

Step 5 Using a hole punch, punch out the circles to make holes on each side where you will attach your string.

Step 6 Cut two 18-inch pieces of string. Tie the end of each piece of string through a hole on the side of the mask. Make sure your knot will not come out.

Step 7 Try on your mask!

ZANESVILLE MUSEUM of ART

620 Military Road
Zanesville, Ohio 43701

(740) 452-0741

www.zanesvilleart.org

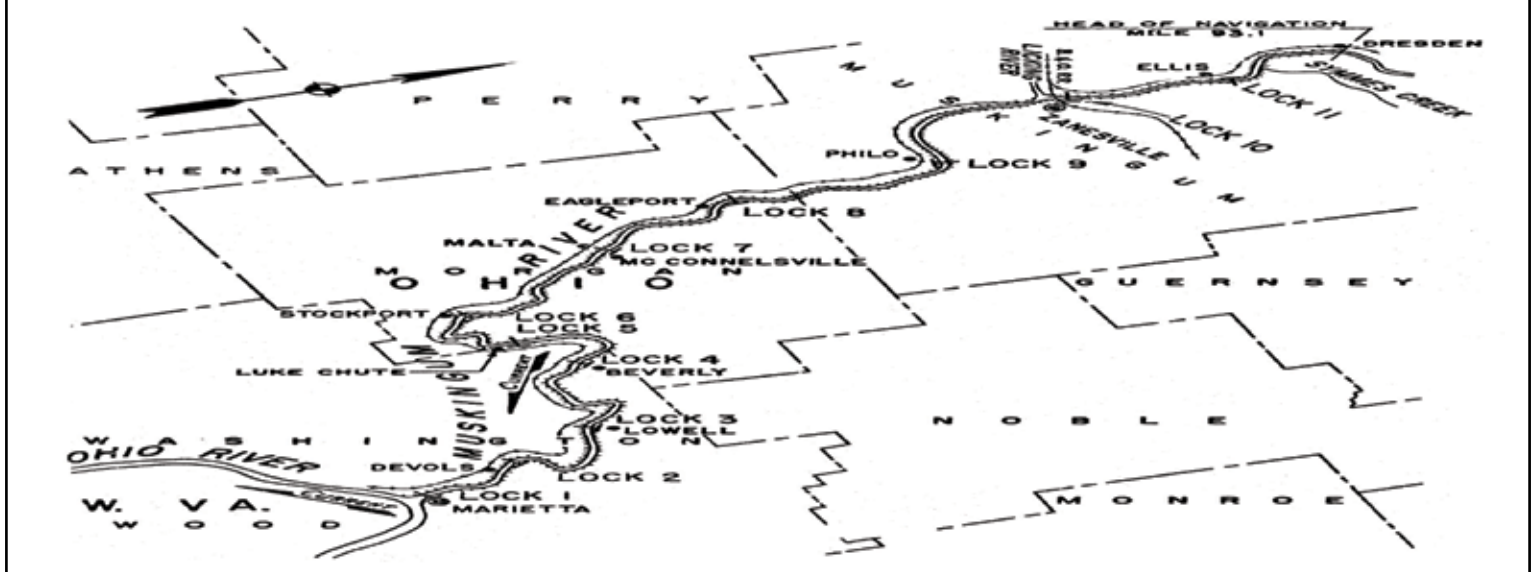
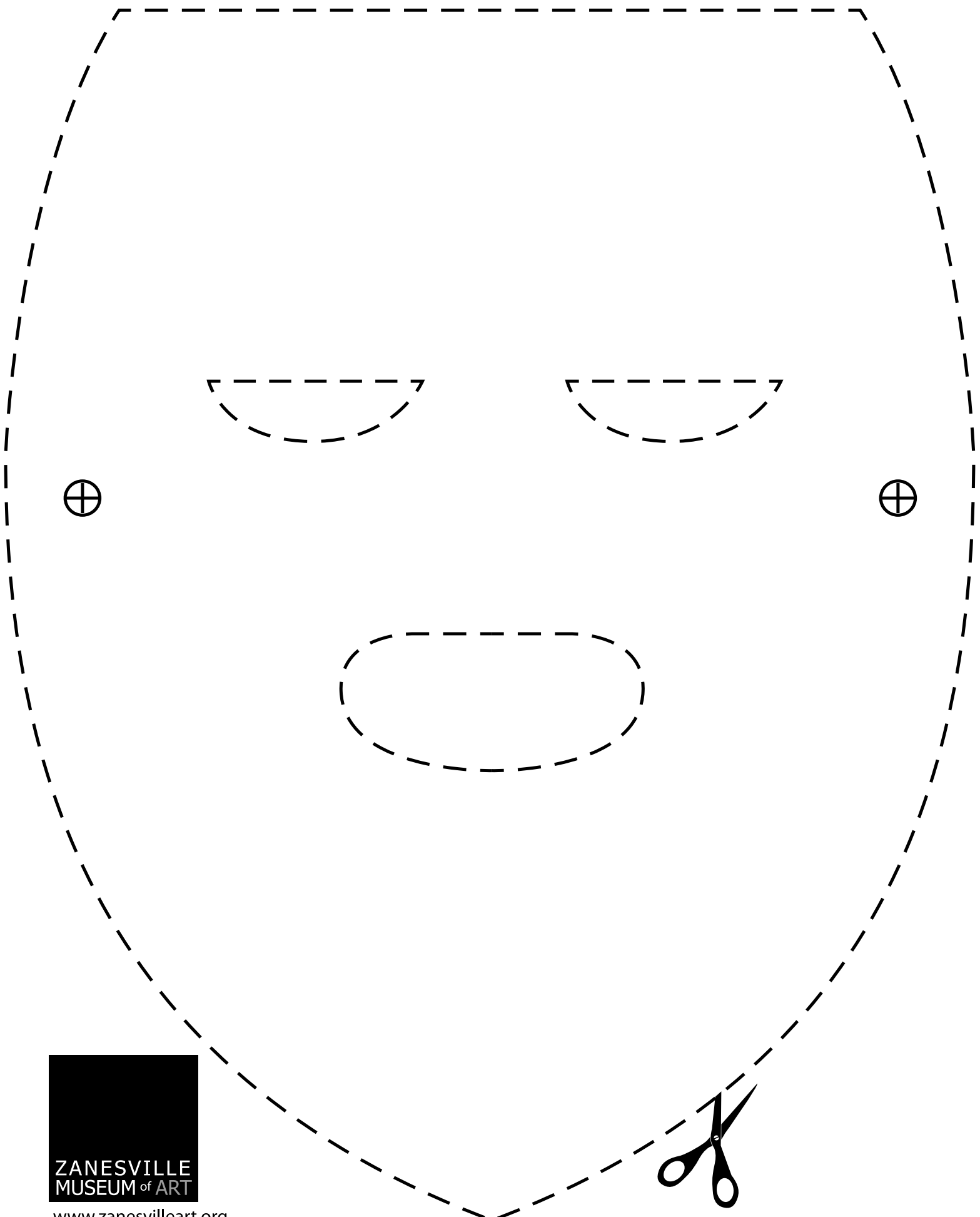
Free Admission generously
provided by Park National Bank



MUSKINGUM RIVER WORD FIND

R P J Z P O N T O O N E M E N A I D T L V S G I R M
 A Q K S C G T H N P S H A M R O C K S H M T S M C R
 S W L U M Z K F J B A P R O L Y A T H Y A E I C Z G
 D R O M A E L L I S S C D K Q R E T S A E R O Z H K
 F E P M Y J T N R O T K J M R I X D R Z R N H Y T I
 G M Y E R H N K L A O B E V E R L Y E S N W Y M C J
 L U G R L I X S I U C L F C U T S Y N E N H T I A V
 E S B Y E A K A Y A K A F D S Y D I L F V E R K N A
 P K W S J D O F D T E S N I B O E S R G W E E E O L
 R I E H L F D K S E P S R E D I V T J U Q L R V E L
 E N R I T L U H X Z O F H H T I O Y Z J Z E Q B S K
 C G O F O U R N E A R C L O L E L S A R E R U C K L
 H U N S D O F K V N T O I L N R A X N E J N S M Q O
 A M N R R A I N B E W S E K E T L C I Z L R S E W W
 U E I G T L H M I S M N R J F D K S R X G L T O E E
 N S R C E O T D H V N W O P S R E W R H S I E I R L
 R R I V E R N B L I O D Y I D R M B O A T S K B T L
 G E I H E E F N G L R R Y P T J N M K A S I S A H W
 M A L O J N G U G L Y A A Q E A B S E L H K A S J A
 A P I Z E A Q E T E P L M R G P T W B L O I B S E Q
 S A E B R D N E D I H B E F T A T I Y D W S S B Q U
 W R S K N L U K E C H U T E C B E K P Y L H I O Z M
 P K O J I I R T M P R O D K S R E V D I F D N A H B
 I W P H N L Y I U A A O F M A I O T A Z C G R T T R
 T A Y G S T S T A T E P A R K S P E E L H E M Y J E
 Z Y G F S G U S N U K I H O Q T Q S S D L F R H H L
 I O R K N F W O U I F L E L C E A R G N C E R P G L
 U K C I I T T C N G F P H I L O S B P K K I Y A F A
 K O R A H R A C H Y X G K F A I D S H A S A W G D M
 L P D Q G A A E X E C F L H M O F F I J A V Q B E U
 S W E R T Y B R F I S H I N G H J K L Z X C V M L M


- MUSKINGUM
- PONTOON
- RIVER
- VALLEYGEM
- PARKWAY
- STERNWHEELER
- LOCKS
- CANOE
- BOATS
- KAYAK
- ELLIS
- BASSBOAT
- ZANESVILLE
- SUMMER
- PHILO
- FUN
- ROKEBY
- LORENA
- MCCONNELSVILLE
- FISHING
- STOCKPORT
- STATEPARKS
- LUKECHUTE
- BEVERLY
- LOWELL
- DEVOLA



The Letter Bridges

We have two different letter shaped bridges in Muskingum County.

Connect the dots to reveal which letters these two bridges are shaped after!





WORLD'S LARGEST BASKET

The World's Largest Basket is located in Dresden, Ohio where basket making is a tradition. The Basket was featured in the Guinness Book of World Records in 1990.

Located at the corner of 5th and Main Dresden, OH 43842

Can you find the items hidden in the picture?



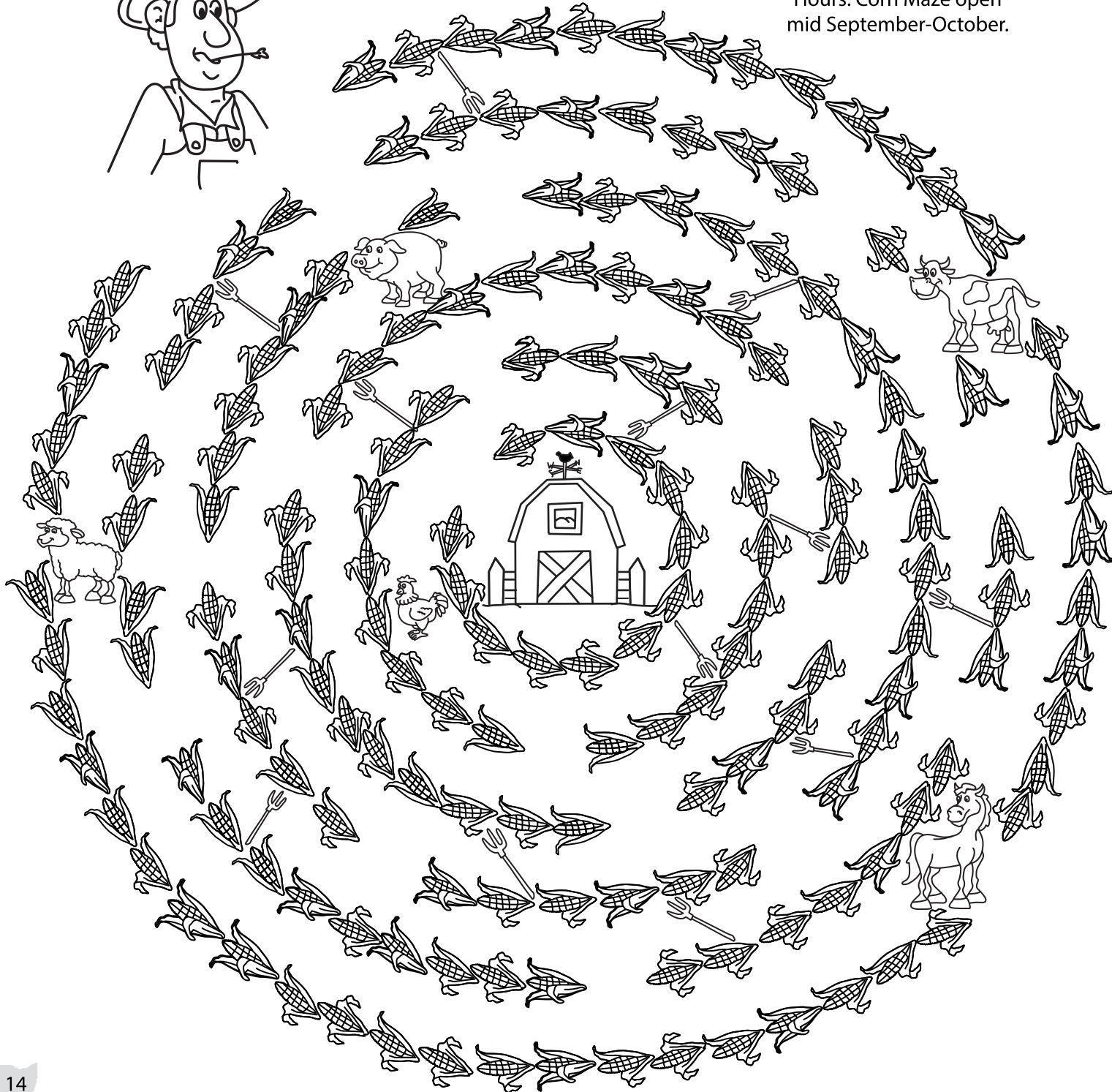
SOLVE THE MAZE

Agriculture is Muskingum County's #1 industry. Old McDonald's trying to find his barn and needs your help navigating through the cornfield. The farmer must visit each animal before reaching the barn. Keep away from the pitchforks!




3100 Adamsville Road, Zanesville, OH 43701
740-452-4858 • www.mcdonaldsgreenhouse.com

Hours: Corn Maze open mid September-October.



RHINOS AT THE WILDS




SOUTHERN WHITE RHINOS ARE FROM SOUTHERN AFRICA AND ARE TWO-HORNED GRAZERS (GRASS EATERS), WITH A STRONG SENSE OF SMELL, BUT POOR EYESIGHT. *The Wilds* IS THE ONLY KNOWN FACILITY OUTSIDE OF AFRICA WHERE FIFTH-GENERATION WHITE RHINOS ARE BEING BORN!

***The Wilds* IS ONE OF THE LARGEST CONSERVATION CENTERS IN NORTH AMERICA. LOCATED ON NEARLY 10,000 ACRES, IT IS HOME TO RARE AND ENDANGERED SPECIES FROM AROUND THE WORLD, AND TO HUNDREDS OF NATIVE SPECIES. THE MISSION OF *THE WILDS* IS TO ADVANCE CONSERVATION THROUGH SCIENCE, EDUCATION AND PERSONAL EXPERIENCE. *The Wilds* IS OPEN FROM MAY - OCTOBER FOR UNIQUE SAFARI TOURS AND FOR ADDITIONAL VISITOR ACTIVITIES.**

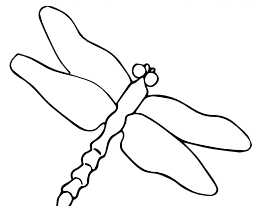
Let's Go WILD!

Muskingum County is full of wild animals. From our backyards to deep in our recreation areas and state parks, you can find them almost anywhere.

Color in the animal when you spot it!



Black Crow




Dragonfly



Mourning Dove




Squirrel




Bluegill or Sunfish




White-Tailed Deer




Red-Tailed Hawk




American Robin



Cottontail Rabbit




Canadian Goose



Turkey Vulture




Monarch Butterfly




Salamander




Bat




Blue Jay




Crayfish



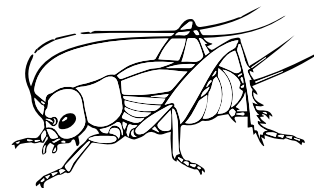
Wild Turkey



Box Turtle



Catfish



Field Cricket



Opossum




Red Fox




Raccoon



Striped Skunk




Largemouth Bass



Bullfrog



Great Blue Heron



Honey Bee

Alphabet Challenge



Write down the name of something special that you see as you travel through Muskingum County.

Give yourself 1 point for every item and 3 bonus points if you find the items listed below.

A _____	J _____	S _____
B _____	K _____	T _____
C _____	L _____	U _____
D _____	M _____	V _____
E _____	N _____	W _____
F _____	O _____	X _____
G _____	P _____	Y _____
H _____	Q _____	Z _____
I _____	R _____	

***** **BONUS ITEMS** *****

**AMERICAN FLAG
COURTHOUSE**

**DILLON LAKE
LONGABERGER BASKET**

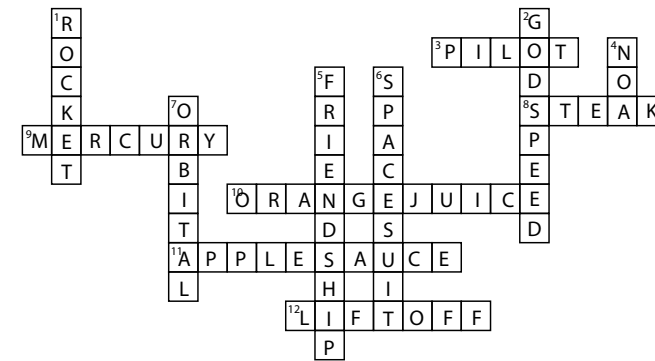
**MUSKINGUM RIVER
VISITOR'S CENTER**

Do You See What I See?


Play a game of I-spy. Color in the squares of the attractions that you see.

Native American Bronze Sculpture	The Muskingum River	A Restaurant	Sculpture with John Glenn
Grain Silo	A Food Truck	The Muskingum River	A Lightpost Banner
Train Track	A Building with a Slate Roof	Sculpture of Children with Books	The Welcome Center
Billboard	A Hotel	A Bicycle	A Florist
Metal Train Bridge	City Hall	A Gym	A Walking/Biking Trail
Stained Glass Window	Train Cars	An Ohio Flag	A Picnic Table
Park Bench	The Y Bridge	A Neon Sign	A Longaberger Basket
Flower Pot	A Large Vase	A Fire Station	Interstate Highway I-70
One Way Sign	A Historical Marker Sign	A Theatre	A Brewery
Giant Clock	West 40 Sign	Church with Red Door	A Scenic Overlook
American Flag	Secrest Auditorium	A Library	Mosaic Tiles
Brick Storefront	A Wall Mural Painting	An Art Studio	A Caboose
Antiques Sign	A Deli	Downtown Zanesville Sign	A Bus Station
A Bank	A Car Dealership	A Train Crossing	An Art Gallery
The Courthouse	A Fire Escape Ladder	A Zanesville Police Officer	A Music Store

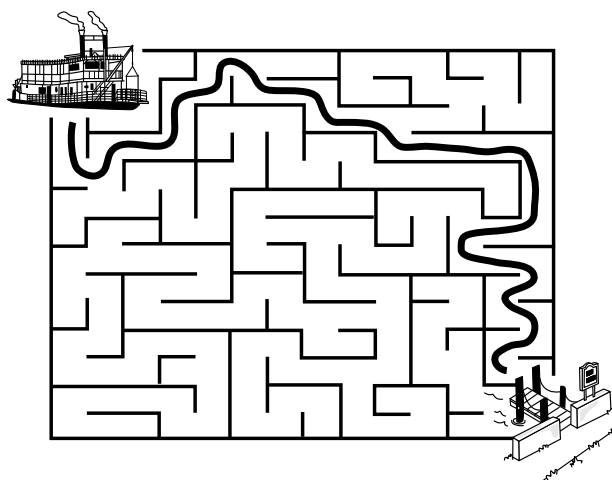
page 3



page 4



page 5



page 6

1. T
2. T
3. T
4. T
5. T
6. T
7. T
8. T
9. T

page 7


Underground Railroad Word Search

1. D
2. F
3. A
4. I
5. E
6. H
7. C
8. B
9. G

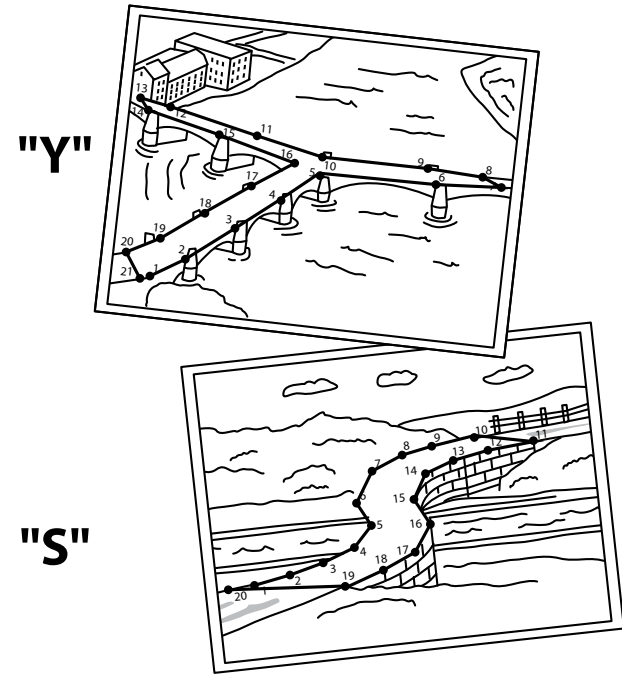


page 11

MUSKINGUM RIVER WORD FIND




page 12



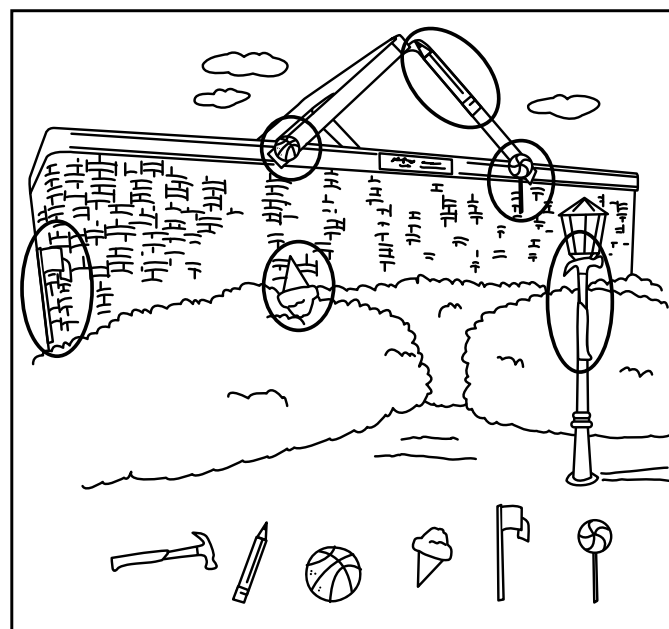
page 14

1. C
2. B
3. A
4. D
5. B
6. C
7. A
8. A
9. B
10. B

page 16



page 13



page 17




MY FAVORITE PLACE I VISITED IN ZANESVILLE WAS:

Visit
Zanesville
Muskingum County ✦ Ohio



Zanesville-Muskingum County Convention & Visitors Bureau
205 N. Fifth St. / Zanesville, OH 43701
740.455.8282

www.visitzanesville.com



*Don't forget to get your
Zanesville-Muskingum County
Visitors Guide today!*